Page 1
Changed chart(s) since Disc 26-2010
ADD = Added chart, REV = Revised chart, DEL = Deleted chart.

ACT	PROCEDURE IDENT	INDEX	REV DATE	EFF DATE

No revision activity since Disc 26-2010

TERMINAL CHART NOTAMs

Chart NOTAMs for Airport UWKS

Type: Terminal
Effectivity: Temporary
Begin Date: Immediately
End Date: Until Further Notice

PAPI rwy 06/24 with angle 3°/2.67° ops.

General Info

Cheboksary, RUS
N 56° 05.4' E 47° 20.9' Mag Var: 11.2°E
Elevation: 560'

Public, IFR, Control Tower, Customs availble on a restrcted basis
Fuel: Jet A-1
Repairs: Minor Airframe, Minor Engine

Time Zone Info: GMT+3:00 uses DST

Runway Info

Runway 06-24 8241' x 161' asphalt
Runway 24-6 8241' x 161' asphalt

Runway 06 (62.0°M) TDZE 560'
  Lights: Edge, ALS
Runway 24 (242.0°M) TDZE 522'
  Lights: Edge, ALS
Runway 30 (300.0°M) TDZE 558'
Runway 36 (360.0°M) TDZE 558'

Communications Info

Cheboksary Tower **119.3**

Notebook Info

Licensed to Admin. Printed on 17 Jan 2011.
Notice: After 28 Jan 2011 0901Z, this chart may no longer be valid. Disc 01-2011

UWKS/CSY
CHEBOKSARY

JEPPESEN
11 SEP 09 (10-2) Eff 24 Sep

CHEBOKSARY, RUSSIA
STAR

Apt Elev
560′

Alt Set: MM (hPa on request) QNH on request **(QFE)**
Trans level: FL49
FL59 if pressure is less than 724 mm (965.3 hPa)
Trans alt: 3190′ ***(2630′)***
Crossings at airway exit points by ATC.

3100′ MSA ARP

BESUN 2, KZN 2, YK 2
RWY 06 ARRIVALS
FROM EAST & SOUTH

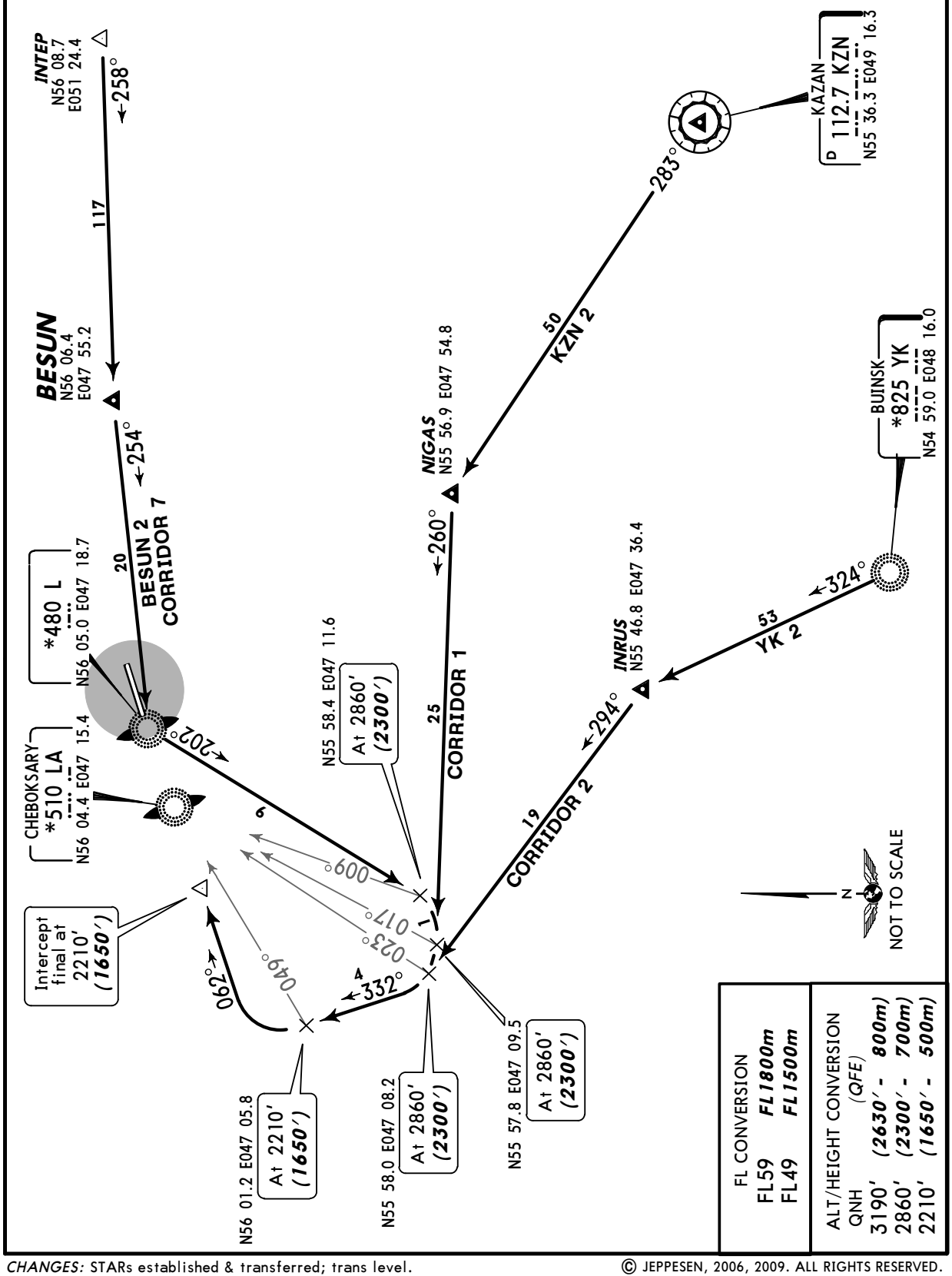

FL CONVERSION	
FL59	***FL1800m***
FL49	***FL1500m***

ALT/HEIGHT CONVERSION (QFE)	
QNH	
3190′	***(2630′ - 800m)***
2860′	***(2300′ - 700m)***
2210′	***(1650′ - 500m)***

CHANGES: STARs established & transferred; trans level.

© JEPPESEN, 2006, 2009. ALL RIGHTS RESERVED.

Licensed to Admin. Printed on 17 Jan 2011.
Notice: After 28 Jan 2011 0901Z, this chart may no longer be valid. Disc 01-2011

UWKS/CSY
CHEBOKSARY

JEPPESEN

11 SEP 09 (10-2A) Eff 24 Sep

CHEBOKSARY, RUSSIA

STAR

Apt Elev
560′

Alt Set: MM (hPa on request) QNH on request **(QFE)**
Trans level: FL49
FL59 if pressure is less than 724 mm (965.3 hPa)
Trans alt: 3190′ ***(2668′)***
Crossings at airway exit points by ATC.

3100′
MSA
ARP

BESUN 4, KZN 4, YK 4
RWY 24 ARRIVALS
FROM EAST & SOUTH

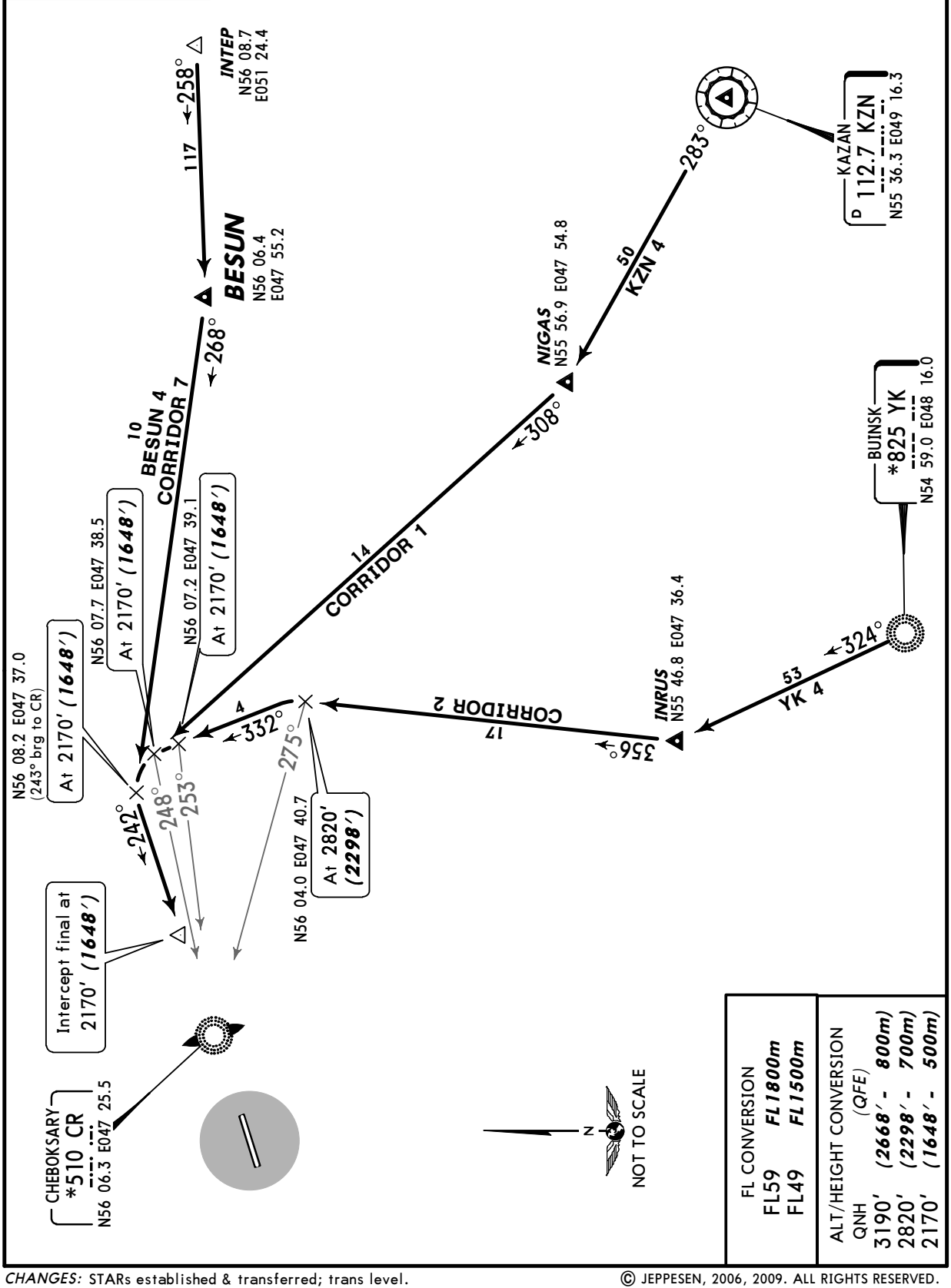

FL CONVERSION	
FL59	***FL1800m***
FL49	***FL1500m***

ALT/HEIGHT CONVERSION (QFE)	
QNH	
3190′	***(2668′ - 800m)***
2820′	***(2298′ - 700m)***
2170′	***(1648′ - 500m)***

CHANGES: STARs established & transferred; trans level.

© JEPPESEN, 2006, 2009. ALL RIGHTS RESERVED.

Licensed to Admin. Printed on 17 Jan 2011.
Notice: After 28 Jan 2011 0901Z, this chart may no longer be valid. Disc 01-2011

UWKS/CSY
CHEBOKSARY

JEPPESEN
3 DEC 10 (10-2B)

CHEBOKSARY, RUSSIA
STAR

Apt Elev
560′

Alt Set: MM (hPa on request) QNH on request **(QFE)**
Trans level: FL49
FL59 if pressure is less than 724 mm (965.3 hPa)
Trans alt: 3190′ ***(2630′)***
Crossings at airway exit points by ATC.

3100′
MSA ARP

BT 2, NAMER 2, UW 2
RWY 06 ARRIVALS
FROM SOUTHWEST & WEST

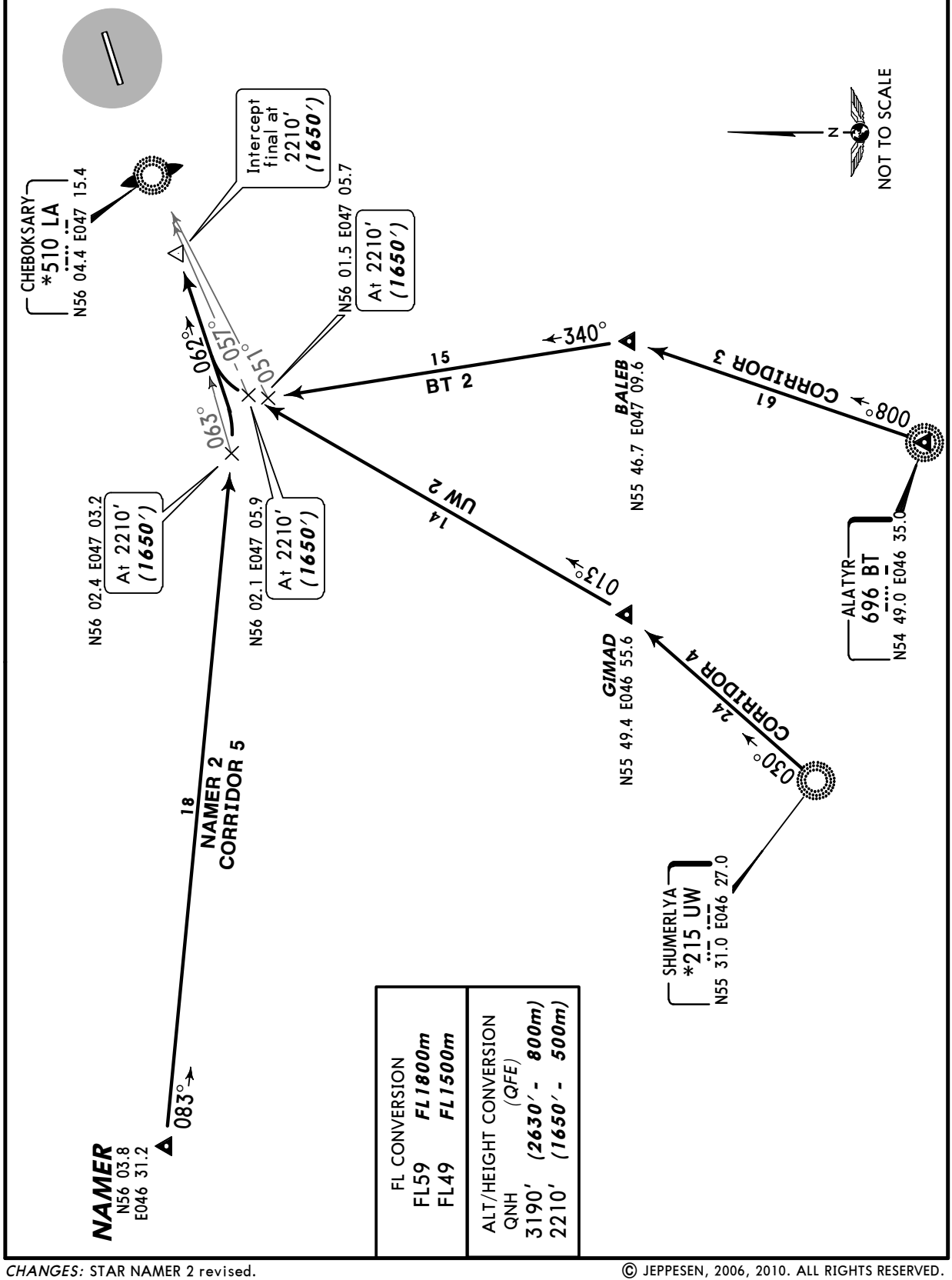

FL CONVERSION	
FL59	***FL1800m***
FL49	***FL1500m***

ALT/HEIGHT CONVERSION (QFE)	
QNH	
3190′	***(2630′ - 800m)***
2210′	***(1650′ - 500m)***

CHANGES: STAR NAMER 2 revised.

© JEPPESEN, 2006, 2010. ALL RIGHTS RESERVED.

Licensed to Admin. Printed on 17 Jan 2011.
Notice: After 28 Jan 2011 0901Z, this chart may no longer be valid. Disc 01-2011

UWKS/CSY
CHEBOKSARY

JEPPESEN
3 DEC 10 (10-2C)

CHEBOKSARY, RUSSIA
STAR

Apt Elev
560′

Alt Set: MM (hPa on request) QNH on request **(QFE)**
Trans level: FL49
FL59 if pressure is less than 724 mm (965.3 hPa)
Trans alt: 3190′ ***(2668′)***
Crossings at airway exit points by ATC.

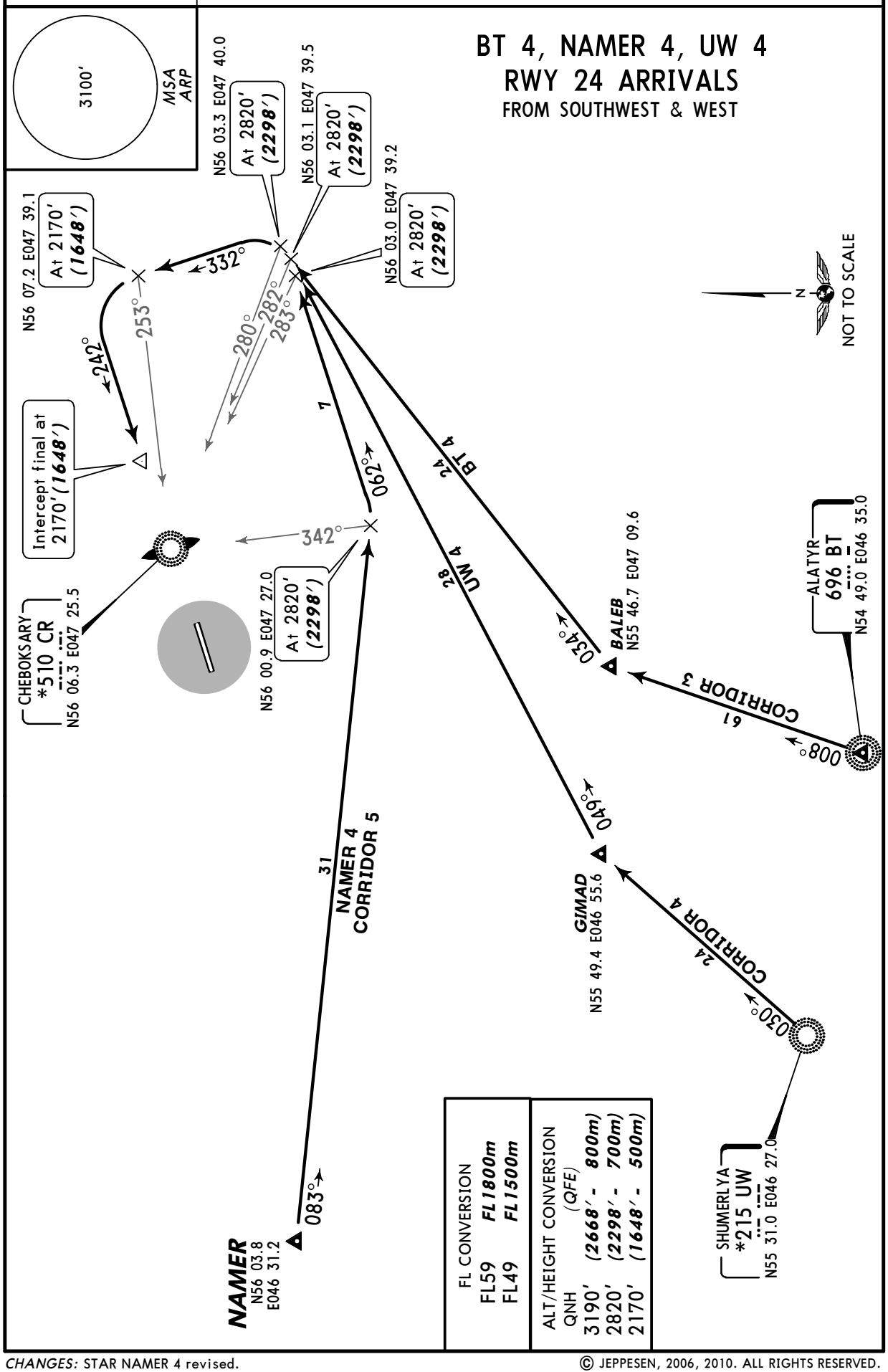

CHANGES: STAR NAMER 4 revised.

© JEPPESEN, 2006, 2010. ALL RIGHTS RESERVED.

Licensed to Admin. Printed on 17 Jan 2011.
Notice: After 28 Jan 2011 0901Z, this chart may no longer be valid. Disc 01-2011

UWKS/CSY
CHEBOKSARY

JEPPESEN
3 DEC 10 (10-3)

CHEBOKSARY, RUSSIA
SID

Apt Elev	
560′	QNH on request **(QFE)** Trans level: FL49 FL59 if pressure is less than 724 mm (965.3 hPa) Trans alt: 3190′ ***(2630′)*** Crossings at airway entry points by ATC.

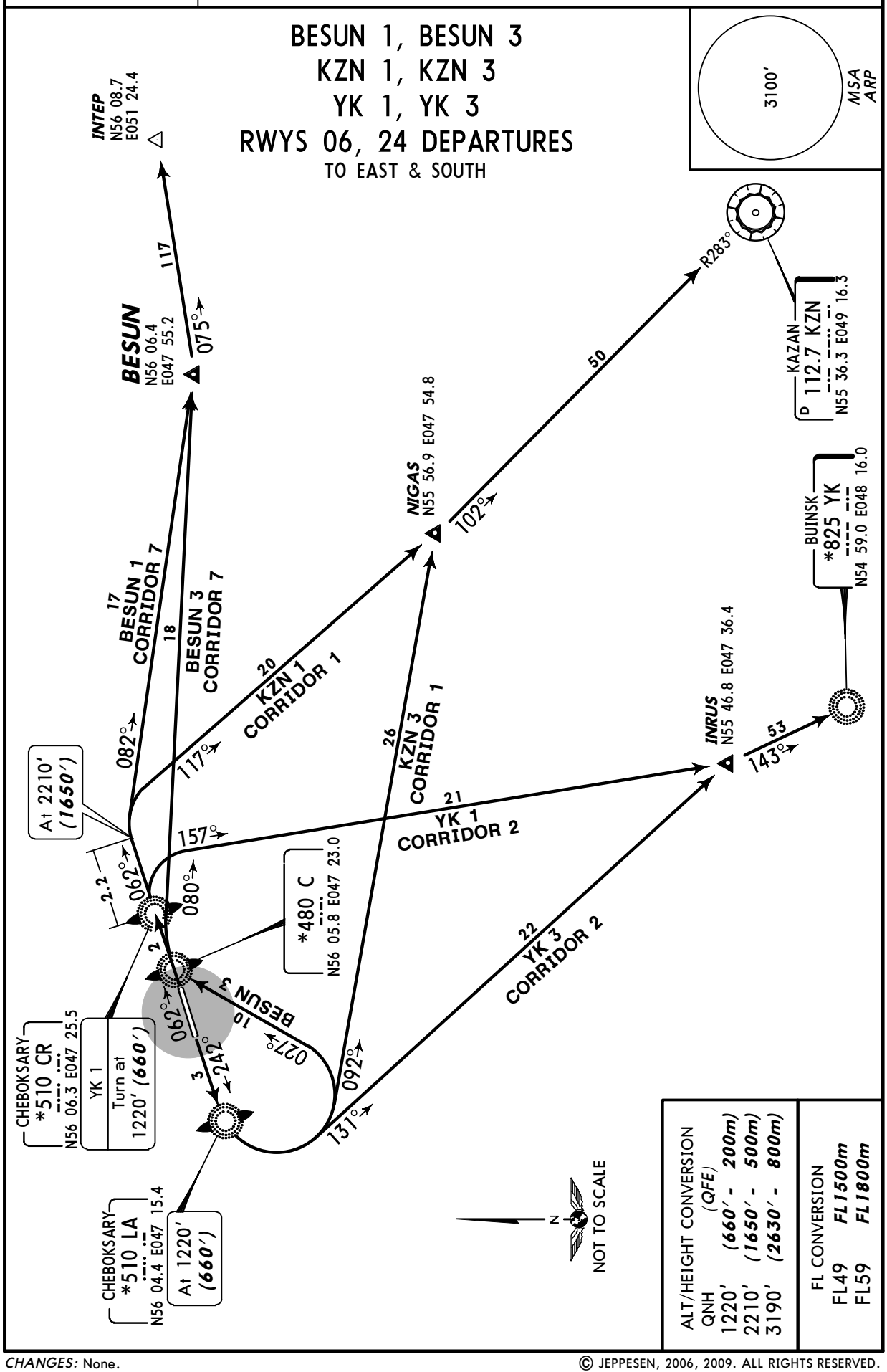

CHANGES: None.

© JEPPESEN, 2006, 2009. ALL RIGHTS RESERVED.

Licensed to Admin. Printed on 17 Jan 2011.
Notice: After 28 Jan 2011 0901Z, this chart may no longer be valid. Disc 01-2011

UWKS/CSY
CHEBOKSARY

JEPPESEN
3 DEC 10 (10-3A)

CHEBOKSARY, RUSSIA
SID

Apt Elev	
560′	QNH on request **(QFE)** Trans level: FL49 FL59 if pressure is less than 724 mm (965.3 hPa) Trans alt: 3190′ ***(2630′)*** Crossings at airway entry points by ATC.

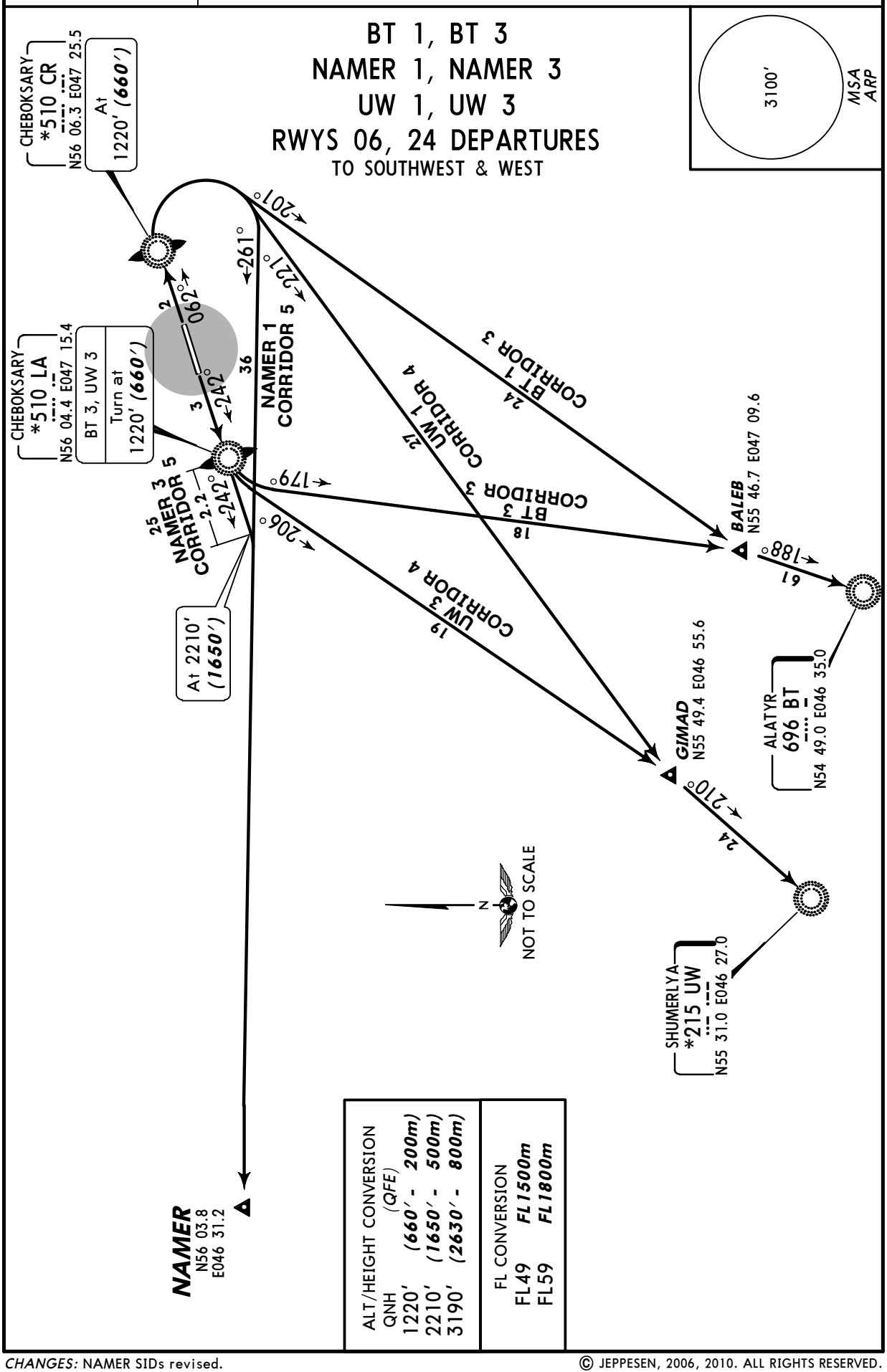

ALT/HEIGHT CONVERSION (QFE)	
QNH	
1220′	***(660′ - 200m)***
2210′	***(1650′ - 500m)***
3190′	***(2630′ - 800m)***

FL CONVERSION	
FL49	***FL1500m***
FL59	***FL1800m***

CHANGES: NAMER SIDs revised.

© JEPPESEN, 2006, 2010. ALL RIGHTS RESERVED.

Licensed to Admin. Printed on 17 Jan 2011.
Notice: After 28 Jan 2011 0901Z, this chart may no longer be valid. Disc 01-2011

UWKS/CSY

Apt Elev **560′**
N56 05.4 E047 20.9

JEPPESEN
12 OCT 07 (10-9) Eff 25 Oct

CHEBOKSARY, RUSSIA

CHEBOKSARY

*CHEBOKSARY Tower

119.3

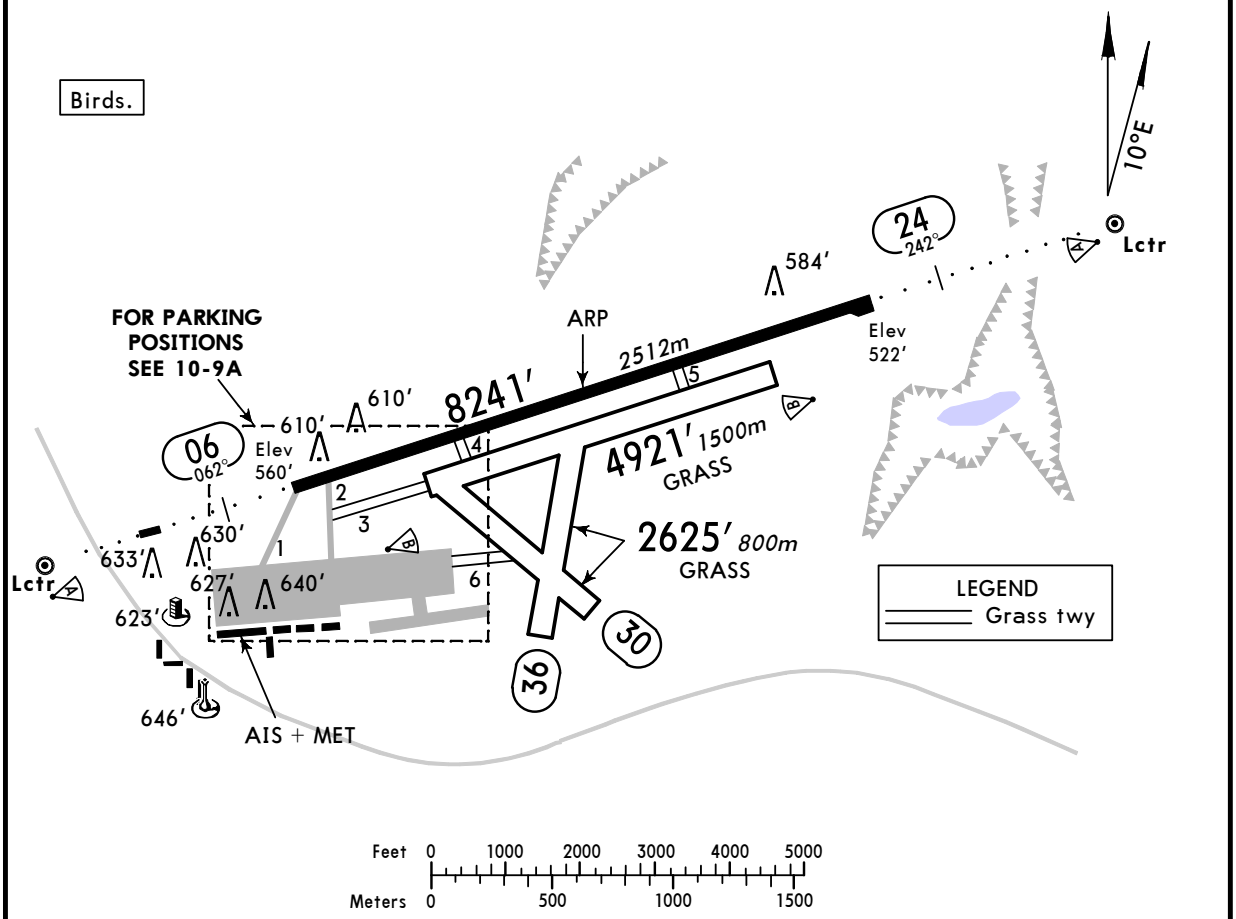

ADDITIONAL RUNWAY INFORMATION

RWY		USABLE LENGTHS — LANDING BEYOND — Threshold	Glide Slope	TAKE-OFF	WIDTH
06 24	HIRL *(60m)* ALS RVR		7224′ *2202m* 7165′ *2184m*		161′ *49m*
06 24	Grass runway				328′ *100m*
30					328′ *100m*
36					328′ *100m*

TAKE-OFF

AIR CARRIER (JAA)
Main Rwy 06/24

	LVP must be in force RCLM (DAY only) or RL	RCLM (DAY only) or RL
A	*250m*	*400m*
B		
C		
D	*300m*	

CHANGES: Usable lengths.

© JEPPESEN SANDERSON, INC., 2004, 2007. ALL RIGHTS RESERVED.

Licensed to Admin. Printed on 17 Jan 2011.
Notice: After 28 Jan 2011 0901Z, this chart may no longer be valid. Disc 01-2011

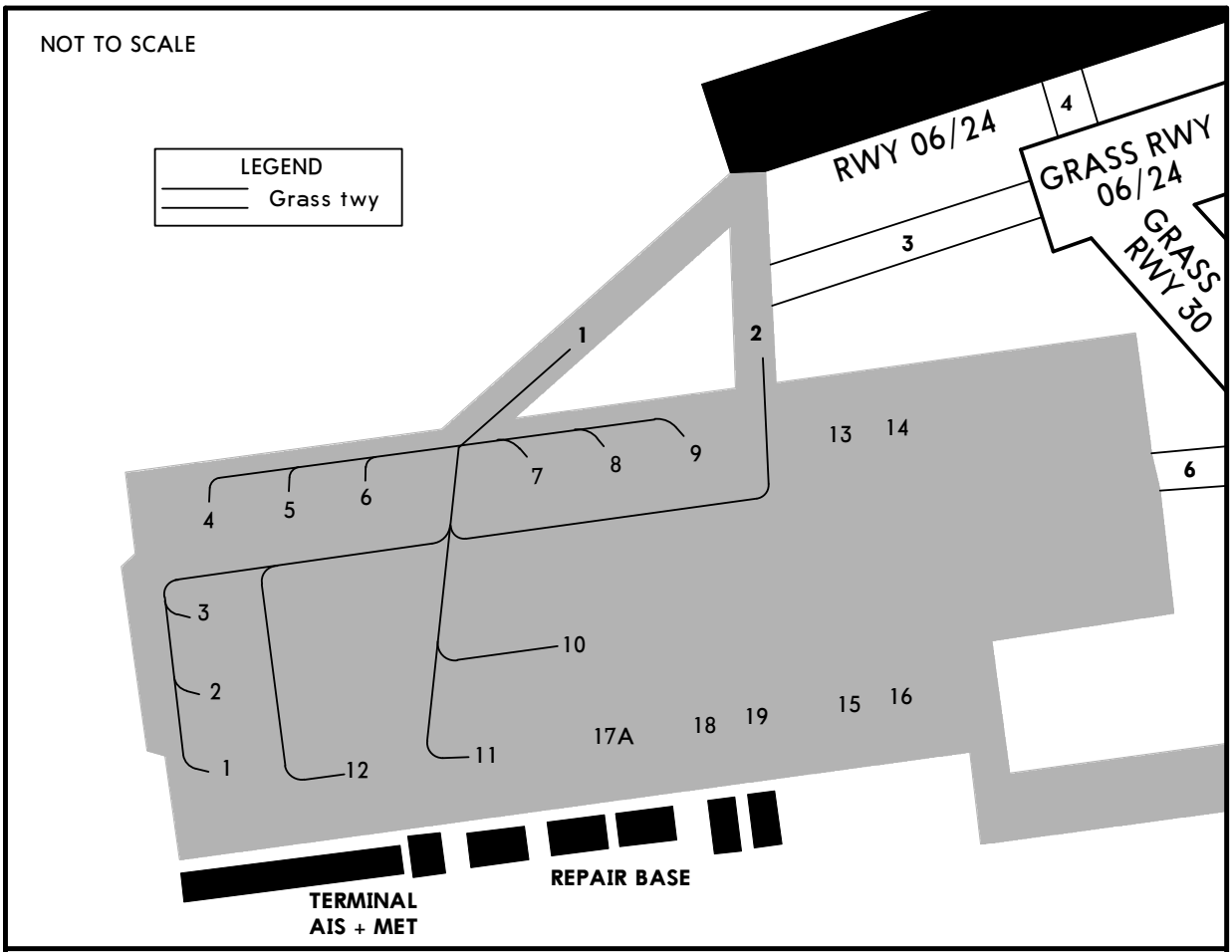

Taxiing of IL-76, TU-154, YAK-42, B-737, AN-12, IL-18 acft types is only via twy 1.
Taxiing of B-737 into stand 12 or into the parking area of stand 1 thru 6 only via twy 1.
Stands 1 thru 17 are available for helicopters.

CHANGES: Parking stands. Notes.

© JEPPESEN SANDERSON, INC., 2004, 2007. ALL RIGHTS RESERVED.

Licensed to Admin. Printed on 17 Jan 2011.
Notice: After 28 Jan 2011 0901Z, this chart may no longer be valid. Disc 01-2011

UWKS/CSY CHEBOKSARY

JEPPESEN
11 SEP 09
Eff 24 Sep
(11-1)

CHEBOKSARY, RUSSIA ILS or 2 NDB Rwy 06

BRIEFING STRIP ™

*CHEBOKSARY Tower
119.3

LOC ILA *110.3	Final Apch Crs 062°	GS LOM 1413′ (853′)	ILS DA(H) 760′ (200′)	Apt Elev 560′ RWY 560′	3100′ MSA ARP
NDB LA *510		Minimum Alt LOM 1420′ (860′)	NDB MDA(H) 890′ (330′)		

MISSED APCH: Climb on 062° to 1220′ (660′), then turn RIGHT onto 242° climbing to 2860′ (2300′), then according to chart.

Alt Set: MM(hPa on req) QNH on req (QFE) Trans level: FL 49 ❶ Trans alt: 3190′ (2630′)

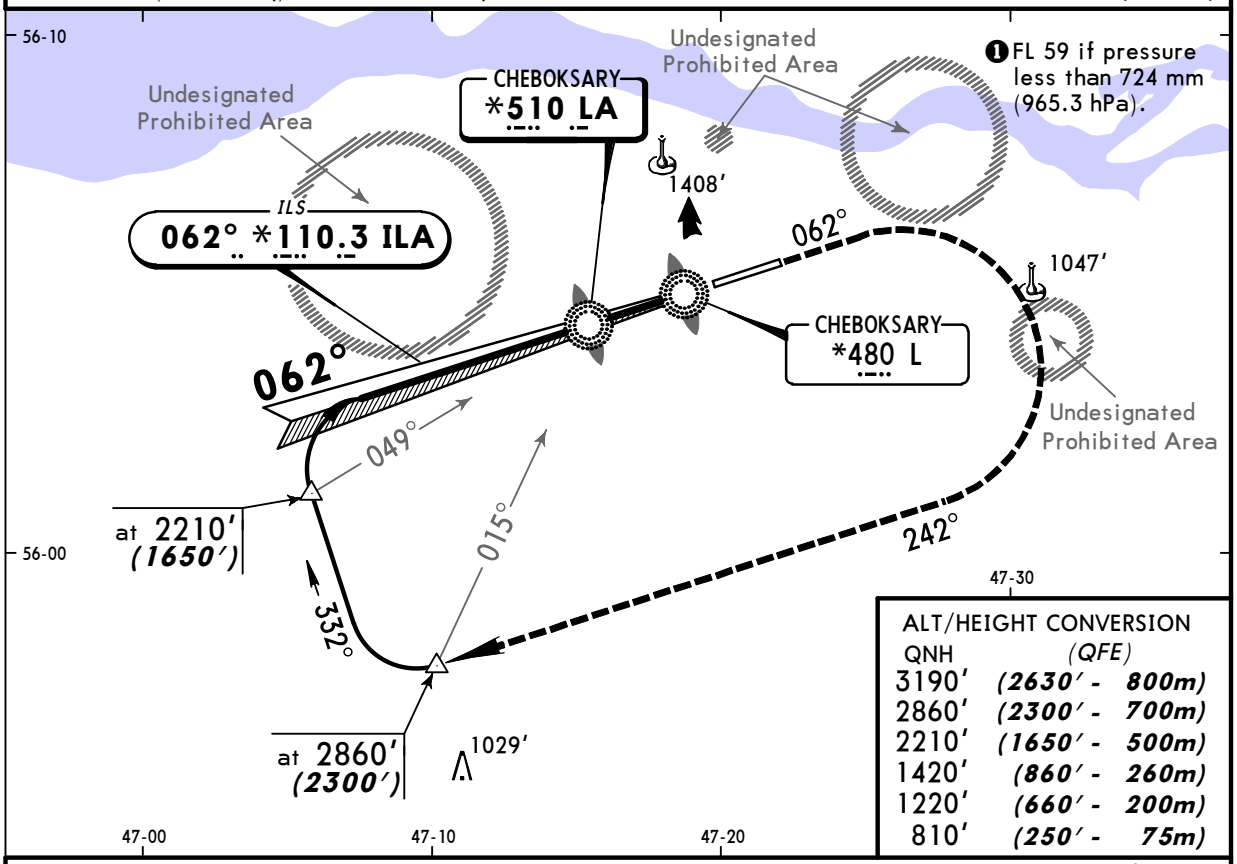

ALT/HEIGHT CONVERSION

QNH	(QFE)
3190′	(2630′ - 800m)
2860′	(2300′ - 700m)
2210′	(1650′ - 500m)
1420′	(860′ - 260m)
1220′	(660′ - 200m)
810′	(250′ - 75m)

NDB apch: Pass LMM not below 810′ (250′).

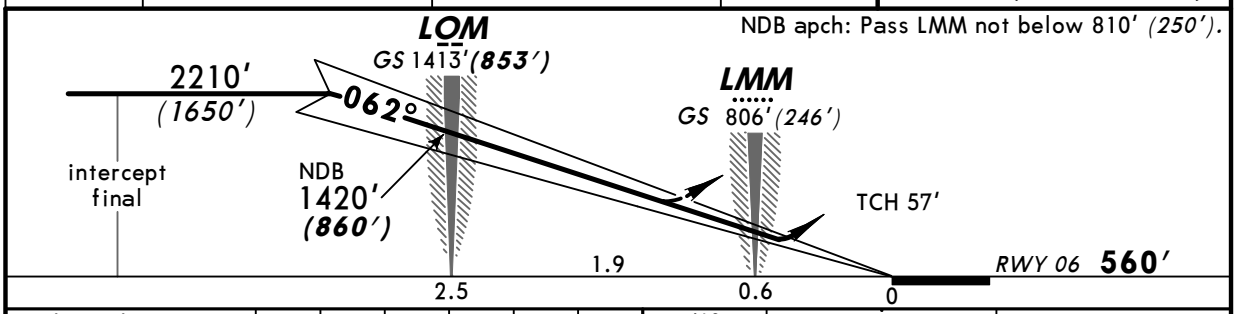

Gnd speed-Kts	70	90	100	120	140	160
ILS GS 3.00° or NDB Desc Grad 5.2%	377	484	538	646	753	861

ALS

1220′ (660′) on 062°

242° RT 2860′ (2300′)

STRAIGHT-IN LANDING RWY 06

	ILS DA(H) 760′ (200′) FULL	ILS DA(H) 760′ (200′) ALS out	LOC (GS out)	NDB MDA(H) 890′ (330′)	NDB MDA(H) 890′ (330′) ALS out
A	1200m		NOT AUTH	RVR 1500m VIS 1600m	
B					
C					
D					

PANS OPS

CHANGES: Trans level. TCH.

© JEPPESEN, 2004, 2009. ALL RIGHTS RESERVED.

Licensed to Admin. Printed on 17 Jan 2011.
Notice: After 28 Jan 2011 0901Z, this chart may no longer be valid. Disc 01-2011

UWKS/CSY
CHEBOKSARY

JEPPESEN
11 SEP 09
Eff 24 Sep
(11-2)

CHEBOKSARY, RUSSIA
ILS or 2 NDB Rwy 24

BRIEFING STRIP ™

*CHEBOKSARY Tower
119.3

LOC ICR *108.3	Final Apch Crs 242°	GS LOM 1178′ (656′)	ILS DA(H) 722′ (200′)	Apt Elev 560′ RWY 522′	3100′ MSA ARP
NDB CR *510		Minimum Alt LOM 1180′ (658′)	NDB MDA(H) 840′ (318′)		

MISSED APCH: Climb on 242° to 1180′ (658′), then turn LEFT onto 062° climbing to 2820′ (2298′), then according to chart.

Alt Set: MM(hPa on req) QNH on req (QFE) Trans level: FL 49 ❶ Trans alt: 3190′ (2668′)

❶ FL 59 if pressure less than 724 mm (965.3 hPa).

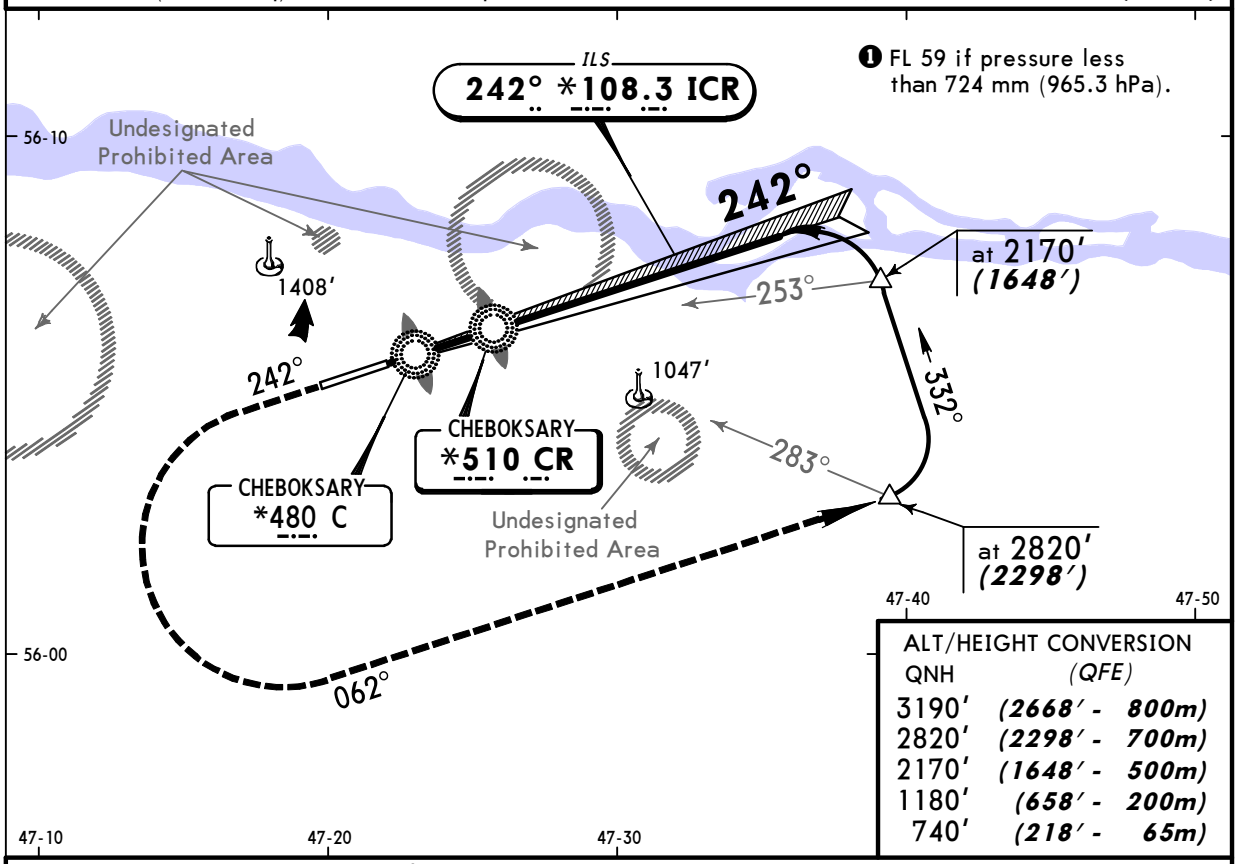

ALT/HEIGHT CONVERSION

QNH	(QFE)	
3190′	(2668′ -	800m)
2820′	(2298′ -	700m)
2170′	(1648′ -	500m)
1180′	(658′ -	200m)
740′	(218′ -	65m)

NDB apch: Pass LMM not below 740′ (218′).

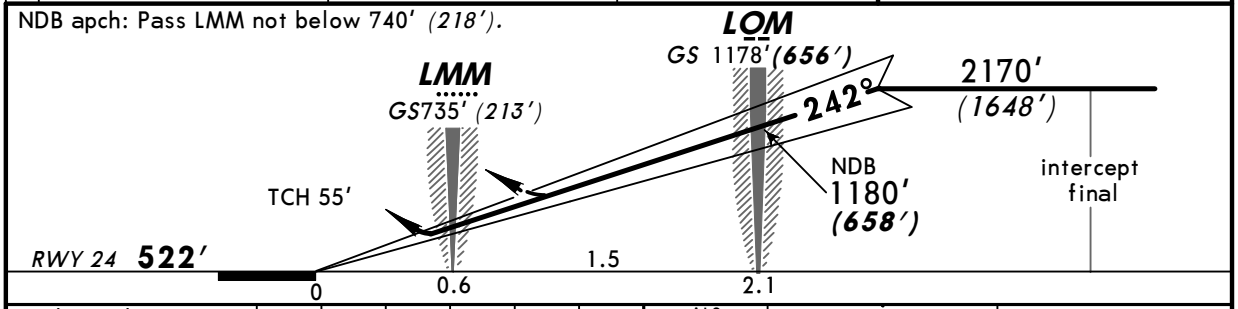

Gnd speed-Kts	70	90	100	120	140	160
ILS GS 2.67° or NDB Desc Grad 4.7%	302	389	432	518	605	691

ALS

1180′ (658′) on 242° | 062° LT | 2820′ (2298′)

STRAIGHT-IN LANDING RWY 24

	ILS DA(H) 722′ (200′) FULL	ILS DA(H) 722′ (200′) ALS out	LOC (GS out)	NDB MDA(H) 840′ (318′)	NDB MDA(H) 840′ (318′) ALS out
A	1200m		NOT AUTH	RVR 1500m VIS 1600m	
B					
C					
D					

PANS OPS

CHANGES: Trans level. TCH.

© JEPPESEN, 2004, 2009. ALL RIGHTS RESERVED.